



T:\IE000842 - Donegal Regional Road VRS\8.0 Drawings\IX\IE000842-RPS-IX-XX-D-C-0003 - R238 Planning Boundary Map.dwg

Client



Comhairle Contae Dhún na nGall
Donegal County Council

General Notes

(i) Hard copies, dwf and pdf will form a controlled issue of the drawing. All other formats (dwg etc.) are deemed to be an uncontrolled issue and any work carried out based on these files is at the recipients own risk. RPS will not accept any responsibility for any errors from the use of these files, either by human error by the recipient, listing of the un-dimensioned measurements, compatibility with the recipients software, and any errors arising when these files are used to aid the recipients drawing production, or setting out on site.

(ii) DO NOT SCALE, use figured dimensions only.

(iii) This drawing is the property of RPS, it is a project confidential classified document. It must not be copied used or its contents divulged without prior written consent. The needs and expectations of client and RPS must be considered when working with this drawing.

(iv) Information including topographical survey, geotechnical investigation and utility detail used in the design have been provided by others.

(v) All Levels refer to Ordnance Survey Datum, Malin Head.

Rev	Date	Drawn	Amendment / Issue	App
S4.P01	08.11.23	AKM	REVIEW AND AUTHORIZATION	QC

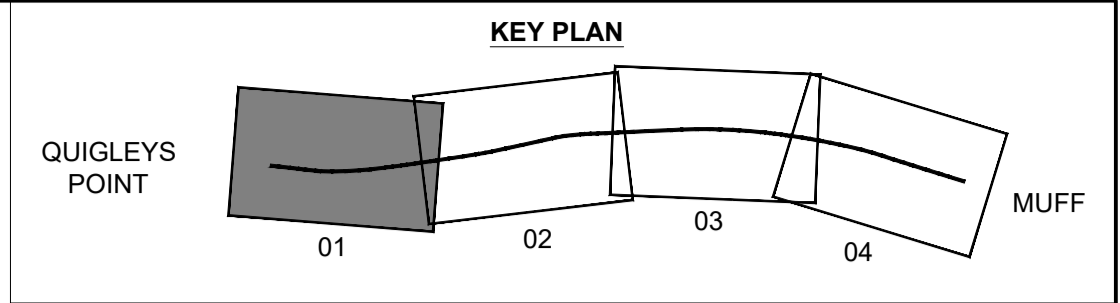


A TETRA TECH COMPANY

Model File Identifier
IE000842-RPS-XR-XX-M-C-0010

Scale	N.T.S. @ A1 N.T.S. @ A3
Created on	NOVEMBER 2023
Sheets	01 of 05

Project	R238 THE THREE TREES, QUIGLEYS POINT, CO. DONEGAL
Title	PLANNING BOUNDARY OVERVIEW
Status	S4
Rev	P01



Client



Comhairle Contae Dhún na nGall
Donegal County Council

General Notes

(i) Hard copies, dwf and pdf will form a controlled issue of the drawing. All other formats (dwg etc.) are deemed to be an uncontrolled issue and any work carried out based on these files is at the recipients own risk. RPS will not accept any responsibility for any errors from the use of these files, either by human error by the recipient, listing of the un-dimensioned measurements, compatibility with the recipients software, and any errors arising when these files are used to aid the recipients drawing production, or setting out on site.

(ii) DO NOT SCALE, use figured dimensions only.

(iii) This drawing is the property of RPS, it is a project confidential classified document. It must not be copied used or its contents divulged without prior written consent. The needs and expectations of client and RPS must be considered when working with this drawing.

(iv) Information including topographical survey, geotechnical investigation and utility detail used in the design have been provided by others.

(v) All Levels refer to Ordnance Survey Datum, Malin Head.

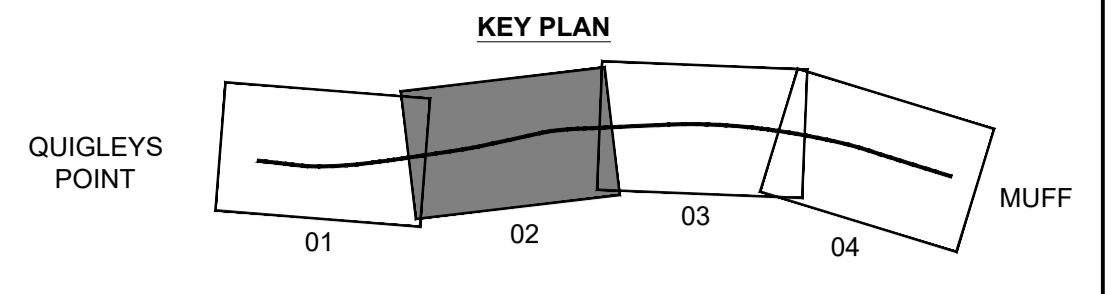
Rev	Date	Drawn By	Amendment / Issue	App
S4.P01	08.11.23	MMO	REVIEW AND AUTHORIZATION	QC



RPS
A TETRA TECH COMPANY

Scale	N.T.S. @ A1 N.T.S. @ A3	Project	R238 THE THREE TREES, QUIGLEYS POINT, CO. DONEGAL
Created on	NOVEMBER 2023	Title	PLANNING BOUNDARY
Sheets	02 of 05	Status	S4
Model File Identifier	IE000842-RPS-XR-XX-M-C-0010	Rev	P01
File Identifier	IE000842-RPS-IX-XX-D-C-0003-02		

T:\IE000842 - Donegal Regional Road VRS18.0 Drawings\IX\IE000842-RPS-IX-XX-D-C-0003 - R238 Planning Boundary Map.dwg



LEGEND
 PLANNING BOUNDARY —

Client



Comhairle Contae Dhún na nGall
 Donegal County Council

General Notes

(i) Hard copies, dwf and pdf will form a controlled issue of the drawing. All other formats (dwg etc.) are deemed to be an uncontrolled issue and any work carried out based on these files is at the recipients own risk. RPS will not accept any responsibility for any errors from the use of these files, either by human error by the recipient, listing of the un-dimensioned measurements, compatibility with the recipients software, and any errors arising when these files are used to aid the recipients drawing production, or setting out on site.

(ii) DO NOT SCALE, use figured dimensions only.

(iii) This drawing is the property of RPS, it is a project confidential classified document. It must not be copied used or its contents divulged without prior written consent. The needs and expectations of client and RPS must be considered when working with this drawing.

(iv) Information including topographical survey, geotechnical investigation and utility detail used in the design have been provided by others.

(v) All Levels refer to Ordnance Survey Datum, Malin Head.

Rev	Date	Drawn By	Amendment / Issue	App
S4_P01	08.11.23	MMG	REVIEW AND AUTHORIZATION	QC



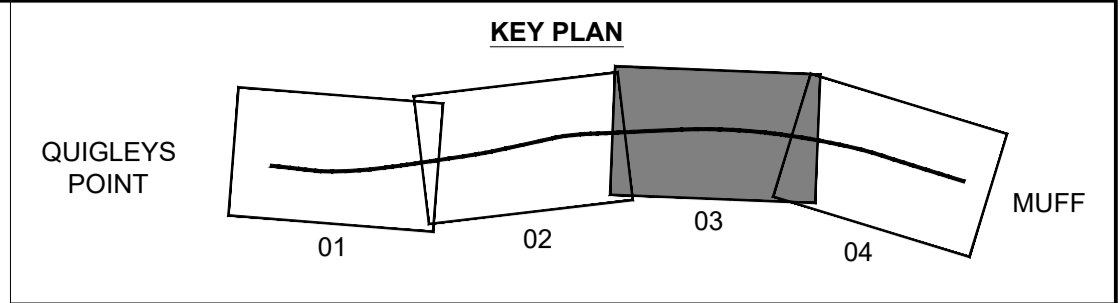
A TETRA TECH COMPANY

Scale
 N.T.S. @ A1
 N.T.S. @ A3

Created on
 NOVEMBER 2023

Sheets
 03 of 05

Project	R238 THE THREE TREES, QUIGLEYS POINT, CO. DONEGAL
Title	PLANNING BOUNDARY
Model File Identifier	IE000842-RPS-XR-XX-M-C-0010
File Identifier	IE000842-RPS-IX-XX-D-C-0003-03
Status	S4
Rev	P01



LEGEND
 PLANNING BOUNDARY —

Client



Comhairle Contae Dhún na nGall
 Donegal County Council

General Notes

(i) Hard copies, dwf and pdf will form a controlled issue of the drawing. All other formats (dwg etc.) are deemed to be an uncontrolled issue and any work carried out based on these files is at the recipients own risk. RPS will not accept any responsibility for any errors from the use of these files, either by human error by the recipient, listing of the un-dimensioned measurements, compatibility with the recipients software, and any errors arising when these files are used to aid the recipients drawing production, or setting out on site.

(ii) DO NOT SCALE, use figured dimensions only.

(iii) This drawing is the property of RPS, it is a project confidential classified document. It must not be copied used or its contents divulged without prior written consent. The needs and expectations of client and RPS must be considered when working with this drawing.

(iv) Information including topographical survey, geotechnical investigation and utility detail used in the design have been provided by others.

(v) All Levels refer to Ordnance Survey Datum, Malin Head.

Rev	Date	Drawn/Checked	Amendment / Issue	App
S4.P01	08.11.23	MMG/PO	REVIEW AND AUTHORIZATION	QC



A TETRA TECH COMPANY

Scale
 N.T.S. @ A1
 N.T.S. @ A3

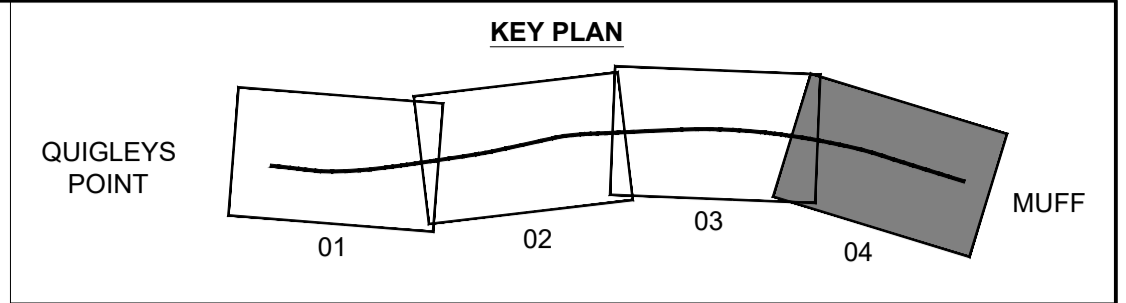

Created on
 NOVEMBER 2023

Sheets
 04 of 05

Project	R238 THE THREE TREES, QUIGLEYS POINT, CO. DONEGAL
Title	PLANNING BOUNDARY
Status	S4
Rev	P01

Model File Identifier: IE000842-RPS-XR-XX-M-C-0010
 File Identifier: IE000842-RPS-IX-XX-D-C-0003-04

T:\IE000842 - Donegal Regional Road VRS18.0 Drawings\IX\IE000842-RPS-IX-XX-D-C-0003 - R238 Planning Boundary Map.dwg



T:\IE000842 - Donegal Regional Road VRS\8.0 Drawings\IX\IE000842-RPS-IX-XX-D-C-0003 - R238 Planning Boundary Map.dwg

Client

Comhairle Contae Dhún na nGall
Donegal County Council

General Notes

(i) Hard copies, dwf and pdf will form a controlled issue of the drawing. All other formats (dwg etc.) are deemed to be an uncontrolled issue and any work carried out based on these files is at the recipients own risk. RPS will not accept any responsibility for any errors from the use of these files, either by human error by the recipient, listing of the un-dimensioned measurements, compatibility with the recipients software, and any errors arising when these files are used to aid the recipients drawing production, or setting out on site.

(ii) DO NOT SCALE, use figured dimensions only.

(iii) This drawing is the property of RPS, it is a project confidential classified document. It must not be copied used or its contents divulged without prior written consent. The needs and expectations of client and RPS must be considered when working with this drawing.

(iv) Information including topographical survey, geotechnical investigation and utility detail used in the design have been provided by others.

(v) All Levels refer to Ordnance Survey Datum, Malin Head.

Rev	Date	Dim Chk	Amendment / Issue	App
S4.P01	08.11.23	MMO	REVIEW AND AUTHORIZATION	QC

Scale
N.T.S. @ A1
N.T.S. @ A3

Created on
NOVEMBER 2023

Sheets
05 of 05

Project	R238 THE THREE TREES, QUIGLEYS POINT, CO. DONEGAL
Title	PLANNING BOUNDARY
File Identifier	IE000842-RPS-IX-XX-D-C-0003-05
Status	S4
Rev	P01