




SITE LOCATION MAP Scale 1:2500

NOTES

- GENERAL NOTES:**
1. FIGURED DIMENSIONS ONLY TO BE TAKEN FROM THIS DRAWING.
 2. ALL DRAWINGS TO BE CHECKED BY THE CONTRACTOR ON SITE.
 3. ENGINEER/EMPLOYERS REPRESENTATIVE, AS APPROPRIATE, TO BE INFORMED BY THE CONTRACTOR OF ANY DISCREPANCIES BEFORE ANY WORK COMMENCES.
 4. THE CONTRACTOR SHALL UNDERTAKE A THOROUGH CHECK FOR THE ACTUAL LOCATION OF ALL SERVICES/UTILITIES, ABOVE AND BELOW GROUND, BEFORE ANY WORK COMMENCES.
 5. ALL LEVELS SHOWN RELATE TO ORDNANCE SURVEY DATUM AT MALIN HEAD.
 6. REFER TO ARCHITECT'S DRAWINGS FOR ALL SETTING OUT DIMENSIONS, AND FOR WALL POSITIONS.
 7. REFER TO ARCHITECT'S AND M&E ENGINEER'S DRAWINGS FOR ALL RADON SUMP, UNDERGROUND SERVICES & OPENING IN FLOOR SLAB FOR SERVICES.

LEGEND

- SITE BOUNDARY APPLICABLE TO PLANNING APPLICATION LINED RED 
- LAND UNDER CONTROL OF LANDOWNER LINED IN BLUE 
- NORTH SIGN INDICATED THUS 

Site Area:-
4359 m2, 1.077 Acres, 0.436 Hectares

ITM Co-Ordinates of site:-
639386, 948451

Ordnance Survey Ireland © Government of Ireland.

OS Sheet No.s 018-D

D.01	Issued for Discussion	BM	MF	16.09.24
rev.	modifications	by	chkd	date

Layout Ref.:
file G:\Shared Drive\MFA Projects\0300 DCC Various Locations - Five Single Rural Dwelling Houses\04 Drawing\02 Planning\Site No. 3 - Ballyliffin Conamary\01 MPA\0300-MFA-S3-ZZ-DR-T-200-022 - Site Location Map.dwg

MFA Block B, Innovation Quarter
Ballina, Tone Street, Ballina,
Co. Mayo F26 WY4X

CONSULTING ENGINEERS 2nd Floor, Source Building,
Harmony Hill, Co. Sligo F91 YW47

T: 096 56095
087-7858700
E: info@mflagroup.ie
W: www.mflagroup.ie

No part of this document may be reproduced or transmitted in any form or stored in any retrieval system of any nature without the written permission of MFA Consulting Engineers as copyright holder except as agreed for use on the project for which the document was originally issued.

Client:  **Comhairle Contae Dhún na nGall**
Donegal County Council

Project
PROPOSED DEVELOPMENT OF 1 NO. DOMESTIC DWELLING HOUSE & ASSOCIATED WORKS AT BALLYLIFFIN, CLONMANY, CO. DONEGAL.

Stage:
PLANNING

Title:
SITE LOCATION MAP

Drawn: BM	Checked: M.F	Scale: 1:2500 @ A3	Date 16.09.'24
--------------	-----------------	-----------------------	-------------------

Drawing No. 0300-MFA-S3-ZZ-DR-T-200-022	Revision D.01
--	------------------